











Driving directions to Hill Country State Natural Area



San Pedro Ave



1. Head **north** on **San Pedro Ave** toward **Brook Hollow Blvd**  2.2 mi
2. Turn **left** at **Access Route 1604 S**  1.1 mi
3. Take the ramp on the **left** onto **TX-1604 Loop W**  11.8 mi
4. Take the exit toward **TX-16/San Antonio/Bandera**  0.2 mi
5. Merge onto **Access Route 1604 S**  0.2 mi
6. Turn **right** at **Bandera Rd/TX-16 N**
Continue to follow TX-16 N  31.5 mi
7. Turn **left** at **Main St/Ranch Rd 689/TX-173 S**
Continue to follow Ranch Rd 689/TX-173 S  0.5 mi
8. Take the 3rd **right** onto **Ranch Rd 1077**  10.1 mi
9. Turn **right** at **Bandera Creek Rd**  0.4 mi
10. Turn **right**
Destination will be on the right  253 ft



Hill Country State Natural Area
Hill Country State Natural Area, Hondo, Texas 78861
78861